












Directions to 1801 Taylor Rd, Montgomery, AL 36117
 101 mi – about 1 hour 36 mins

Save trees. Go green!
 Download Google Maps on your phone at google.com/gmm



 Birmingham, AL

- 
1. Head northeast on 8th Ave N/AL-4/US-78 toward 17th St N
go 0.2 mi
total 0.2 mi
- 
2. Turn left at 18th St N
go 0.1 mi
total 0.3 mi
- 
3. Turn left to merge onto I-20 W/I-59 S
About 1 min
go 0.6 mi
total 0.9 mi
- 
4. Take exit 124A on the left to merge onto I-65 S toward Montgomery
About 1 hour 21 mins
go 89.4 mi
total 90.2 mi
- 5. Take exit 171 for Day St/I-85 N toward Atlanta**
go 0.1 mi
total 90.3 mi
- 
6. Keep left at the fork to continue toward I-85 N and merge onto I-85 N
About 9 mins
go 8.9 mi
total 99.2 mi
- 7. Take exit 9 for Taylor Rd/State Hwy 271 toward US State Hwy 231**
go 0.3 mi
total 99.5 mi
- 
8. Turn right at AL-271/Taylor Rd
About 2 mins
go 1.1 mi
total 101 mi
- 
9. Make a U-turn at Halcyon Park Dr
Destination will be on the right
About 2 mins
go 331 ft
total 101 mi

 1801 Taylor Rd, Montgomery, AL 36117

These directions are for planning purposes only. You may find that construction projects, traffic, weather, or other events may cause conditions to differ from the map results, and you should plan your route accordingly. You must obey all signs or notices regarding your route.

Map data ©2009, Maponics, Tele Atlas